Approved For Release 1999/09/23 : CIA-RDP78-05867A000625120017-6

12-72 174 EDITIONS

PHOTO NO. | MAP REFERENCE G-1480 7B | LATITUDE 32 44 N | LONGITUDE 20 39 E

COUNTRY LIBYA | PROVINCE WAC. 424C

AREA NO | SUBJECT | SUBJECT | SUBJECT | SUBJECT | SUBJECT | SUBJECT | SUBJECT | SUBJECT

DARNAH | LOOKING | IRON | M
SOUTH | TOWN | OVER | R
CITY.

OBT. 1 OF Y OBL. OBLIQUES. SEE CIA

6,30 C

DATE OF PHOTO: APRIL 1974 | TYPE | QUALITY | CLASS | NO. OF CARDS | SOURCE OF PHOTOGRAPH: [redacted] 25X1A

CLASSIFICATION: [redacted] | CAPTIONED BY: CIA

PHOTO ANALYSIS REPORT

12-72 174

MAP REFERENCE G-1480 7B | LATITUDE 32 44 N | LONGITUDE 20 39 E

COUNTRY LIBYA | PROVINCE WAC. 424C

AREA NO | SUBJECT | SUBJECT | SUBJECT | SUBJECT | SUBJECT | SUBJECT | SUBJECT | SUBJECT

DARNAH | LOOKING | IRON | M
SOUTH | TOWN | OVER | R
CITY.

OBL. 2 OF Y OBL. OBLIQUES. SEE CIA

DATE OF PHOTO: APRIL 1974 | TYPE | QUALITY | CLASS | NO. OF CARDS | SOURCE OF PHOTOGRAPH: [redacted] 25X1A

CLASSIFICATION: [redacted] | CAPTIONED BY:

Approved For Release 1999/09/23 : CIA-RDP78-05867A000625120017-6

FORM 12-72 174 PHOTO ANALYSIS REPORT

LEGIB
Approved For Release 1999/09/23 : CIA-RDP78-05867A000625120017-6

Approved For Release 1999/09/23 : CIA-RDP78-05867A000625120017-6

CLASSIFICATION: CONFIDENTIAL

FORM NO. 174 (Am 24) USE PREVIOUS EDITIONS

PHOTO ANALYSIS REPORT

Approved For Release 1999/09/23 : CIA-RDP78-05867A000625120017-6

PHOTO NO. | LOT NO: G 1480-76 | MAP REFERENCE | LATITUDE: 32 05 N | LONGITUDE: 23 29 E

COUNTRY: LIBYA | PROVINCE: W. Ac. 424 C.

AREA (sq)	SUBJECT	SUBJECT	SUBJECT	SUBJECT	SUBJECT	SUBJECT	SUBJECT	SUBJECT
TWB K'W Q		I'	10 O W C K'	15 P L A N T	20			
W C N	25 E A K	H	30 A K B O R	35 B Y	W	40 E		
S T G	45 E K M A N		50 I / K M .					

17 C.

25X1A

DATE OF PHOTO	TYPE	QUALITY	CLASS	PKT OF CARDS	SOURCE OF PHOTOGRAPH
APRIL 17 76					[redacted]

CLASSIFICATION: CONFIDENTIAL

Approved For Release 1999/09/23 : CIA-RDP78-05867A000625120017-6

FORM NO. 174 (Am 24) USE PREVIOUS EDITIONS

PHOTO ANALYSIS REPORT

Approved For Release 1999/09/23 : CIA-RDP78-05867A000625120017-6

PHOTO NO. | MAP REFERENCE | LATITUDE | LONGITUDE

COUNTRY MONGOLIA | PROVINCE

AREA NO | SUBJECT | SUBJECT | SUBJECT | SUBJECT | SUBJECT | SUBJECT | SUBJECT | SUBJECT

ULAN BATOR

DATE (OF PHOTO) | TYPE | QUALITY | CLASS | NO. OF CARDS

CLASSIFICATION

Approved For Release 1999/09/23 : CIA-RDP7

STATINTL

[redacted]

PHOTO ANALYSIS REPORT

ILLEGIB
Approved For Release 1999/09/23 : CIA-RDP78-05867A000625120017-6



Approved For Release 1999/09/23 : CIA-RDP78-05867A000625120017-6

Approved For Release 1999/09/23 : CIA-RDP78-05867A000625120017-6

PHOTO ANALYSIS REPORT

PHOTO NO. | LATITUDE | LONGITUDE

COUNTRY [redacted] Hong Kong | PROVINCE

AREA NO.

SUBJECT | SUBJECT | SUBJECT | SUBJECT | SUBJECT | SUBJECT

MANKAM TO

Ship's Boat Section

STATINTL

[redacted]

DATE OF PHOTO | TYPE | QUALITY | CLASS | NO. OF CARDS

Sep 24

CLASSIFICATION

Approved For Release 1999/09/23 : CIA-RDP78

PHOTO ANALYSIS REPORT

Approved For Release 1999/09/23 : CIA-RDP78-05867A000625120017-6

ONLY

PHOTO ANALYSIS REPORT

FORM 174

PHOTO NO. G-1462-R

LATITUDE

LONGITUDE 114 08 E

COUNTRY HONG KONG

PROVINCE WAC 614A

AREA NO

SUBJECT 5 MAN KAM TO 10

SUBJECT CHINA - HO 20

SUBJECT NGKONG BOUNDARY 30 FR 23

SUBJECT SERVATION 45 POST, PRC WAREHOUSE

FG. PT 1935 NEAR ...

8, 24

STATINTL

[redacted]

DATE OF PHOTO	TYPE	QUALITY	CLASS	NO. OF CARDS
Sept 76				

CLASSIFICATION ONLY

CAPTION(S) BY

Approved For Release 1999/09/23 : CIA-RDP78-

PHOTO ANALYSIS REPORT

FORM 174

Approved For Release 1999/09/23 : CIA-RDP78-05867A000625120017-6

FORM 171

PHOTO NO.

COUNTRY

AREA NO.

PROVINCE

LATITUDE

LONGITUDE

SUBJECT

DATE OF PHOTO

TYPE

QUALITY

CLASS

NO. OF CARDS

CLASSIFICATION

CAPTIONED BY

STATINTL

[redacted]

Approved For Release 1999/09/23 : CIA-RDP78

OFFICIAL USE ONLY

PHOTO ANALYSIS REPORT

FORM 171

Approved For Release 1999/09/23 : CIA-RDP78-05867A000625120017-6

FORM 174 UNCLASSIFIED

PHOTO NO.

MAP REFERENCE

LATITUDE 22°16'N

LONGITUDE 114°14'E

COUNTRY HONG KONG

PROVINCE

AREA NO.

SUBJECT	SUBJECT	SUBJECT	SUBJECT	SUBJECT	SUBJECT	SUBJECT	SUBJECT
LOWU	HONG	KONG	WAC 6144		HONG KONG	TER	
ITOEY	FE	LOWU			BEID		

STATINTL

[redacted]

DATE OF PHOTO	TYPE	QUALITY	CLASS	NO. OF CARDS
Sept 7 6				

CLASSIFICATION

Approved For Release 1999/09/23 : CIA-RDP78

PHOTO ANALYSIS REPORT

FORM 174

Approved For Release 1999/09/23 : CIA-RDP78-05867A000625120017-6

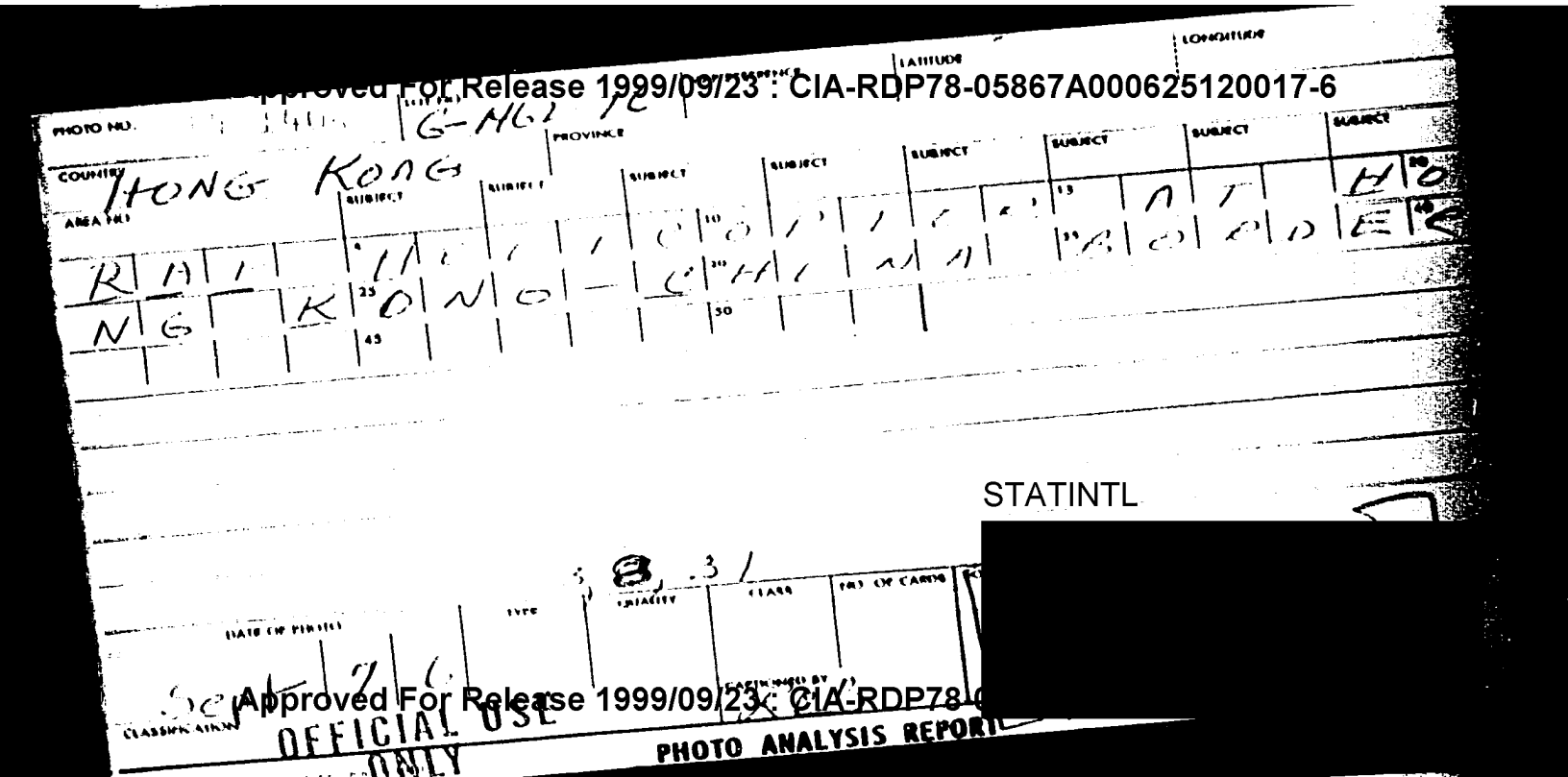

Approved For Release 1999/09/23 : CIA-RDP78-05867A000625120017-6

Approved For Release 1999/09/23 : CIA-RDP78-05867A000625120017-6

PHOTO NO. [illegible] C11881-78

COUNTRY USSR

AREA NO

SUBJECT OPEN WHEAT STORAGE AREA

LATITUDE

LONGITUDE

STATINTL

[redacted]

DATE OF PHOTO June 15

TYPE

QUALITY

CLASS 2

NO. OF CARDS

SOURCE DOD

Approved For Release 1999/09/23 : CIA-RDP78-05867A000625120017-6

PHOTO ANALYSIS REPORT

Approved For Release 1999/09/23 : CIA-RDP78-05867A000625120017-6

PHOTO NO

COUNTRY USSR

AREA NO

SUBJECT WHEAT CLEANING MACHINE OPERATION (POLTAVA AREA)

STATINTL

[redacted]

DATE OF FIRST

TYPE

QUALITY

CLASS

CLASSIFICATION

PHOTO ANALYSIS REPORT

Approved For Release 1999/09/23 : CIA-RDP78-05867A000625120017-6

Approved For Release 1999/09/23 : CIA-RDP78-05867A000625120017-6



Approved For Release 1999/09/23 : CIA-RDP78-05

Approved For Release 1999/09/23 : CIA-RDP78-05867A000625120017-6

COUNTRY USSR

AREA NO

SUBJECT

WHEAT GROWING AREA (PROBABLY IN PODOLTAVA)

STATINTL

Approved For Release 1999/09/23 : CIA-RDP78-05867A000625120017-6

PHOTO ANALYSIS REPORT

Approved For Release 1999/09/23 : CIA-RDP78-05867A000625120017-6

PHOTO NO. | MAP REFERENCE | LATITUDE | LONGITUDE

COUNTRY USSR

AREA NO. | SUBJECT | SUBJECT | SUBJECT | SUBJECT | SUBJECT | SUBJECT | SUBJECT | SUBJECT

WHEAT
NEAR GORKY
AND TOLYATTI
WHERE THE
VOLGA
MEETS
THE
KAMA
RIVER

STATINTL

[redacted]

DATE (OF PRINT) | TYPE | QUALITY | CLASS | NO. OF CARDS | SOURCE OF

June 1

CLASSIFICATION: SECRET

Approved For Release 1999/09/23 : CIA-RDP78-05867A000625120017-6

PHOTO ANALYSIS REPORT

FORM 171

Approved For Release 1999/09/23 : CIA-RDP78-05867A000625120017-6

ONLY

PHOTO ANALYSIS REPORT

FORM 170

PHOTO NO.	MAP REFERENCE G1484-10	LATITUDE 21 02N	LONGITUDE 105 51E

COUNTRY: NORTH VIETNAM

PROVINCE:

AREA NO: HANOI

SUBJECT: WORKER AT THE EAST BANK OF THE HANOI RIVER... (handwritten grid)

H A N O I / W O R K E R A T T H E
H A N O I / G D O N G B U L B 8 V A
R A N G D O N G B U L B F A C T O R Y P
C U U N E L A S T I C D F O R A
R O D U C I N G B U L B S F O R A
U T O M O B I L E S.

STATINTL [redacted]

8.25

DATE OF PHOTO	TYPE	QUALITY	CLASS	NO. OF CARDS
15 Nov 71				

CLASSIFICATION

Approved For Release 1999/09/23 : CIA-RDP78-05867A000625120017-6

PHOTO ANALYSIS REPORT

FORM 170

Approved For Release 1999/09/23 : CIA-RDP78-05867A000625120017-6

PHOTO NO. [illegible] | MAP REFERENCE G-1484-NE | LATITUDE 39 45N | LONGITUDE 126 18E

COUNTRY NORTH KOREA | PROVINCE WAC 380 A (0055)

AREA NO	SUBJECT	SUBJECT	SUBJECT	SUBJECT	SUBJECT	SUBJECT	SUBJECT	SUBJECT
TOKCHON		AIRFIELD			PLT		SUN	N
GRI								

19

DATE OF PHOTO	TYPE	QUALITY	CLASS	NO. OF CARDS
7100	16			

CLASSIFICATION APPROVED FOR PUBLIC RELEASE

Approved For Release 1999/09/23 : CIA-RDP

UNLY

PHOTO ANALYSIS REPORT

STATINTL

[redacted]

FORM 174

Approved For Release 1999/09/23 : CIA-RDP78-05867A000625120017-6

PHOTO NO. | LATITUDE | LONGITUDE

COUNTRY | PROVINCE

AREA NO	SUBJECT	SUBJECT	SUBJECT	SUBJECT	SUBJECT	SUBJECT	SUBJECT	SUBJECT
	5		10			15		20
	25		30			35		40
	45		50					

STATINTL

[redacted]

DATE OF PHOTO	TYPE	QUALITY	YEARS	NO. OF CARDS

CLASSIFICATION

Approved For Release 1999/09/23 : CIA-RDP

PHOTO ANALYSIS REPORT

FORM 174 OBSOLETE PREVIOUS

Approved For Release 1999/09/23 : CIA-RDP78-05867A000625120017-6



Approved For Release 1999/09/23 : CIA-RDP78-05867A000625120017-6

LEGIB
Approved For Release 1999/09/23 : CIA-RDP78-05867A000625120017-6

Approved For Release 1999/09/23 : CIA-RDP78-05867A000625120017-6

Approved For Release 1999/09/23 : CIA-RDP78-05867A000625120017-6

PHOTO NO. | MAP REFERENCE | LATITUDE | LONGITUDE

COUNTRY | PROVINCE

AREA NO | SUBJECT | SUBJECT | SUBJECT | SUBJECT | SUBJECT | SUBJECT | SUBJECT | SUBJECT

5 10 15 20

25 30 35 40

45 50

STATINTL

[redacted]

DATE OF PHOTO | TYPE | QUALITY | CLASS | NO. OF CARDS

CLASSIFICATION

UNOFFICIAL USE ONLY

PHOTO ANALYSIS REPORT

Approved For Release 1999/09/23 : CIA-RDP78-05867A000625120017-6

Approved For Release 1999/09/23 : CIA-RDP78-05867A000625120017-6

FORM 171

PHOTO ANALYSIS REPORT

PHOTO NO. 115230 | REFERENCE | LATITUDE | LONGITUDE 5E

COUNTRY CHINA | PROVINCE HUNAN

AREA NO	SUBJECT	SUBJECT	SUBJECT	SUBJECT	SUBJECT	SUBJECT	SUBJECT	SUBJECT
NANAN								
NANAN								

STATINTL

[redacted]

DATE OF PHOTO	TYPE	QUALITY	CLASS	NO. OF CARDS	BOX

CLASSIFICATION U.N.L.Y.

Approved For Release 1999/09/23 : CIA-RDP78-05867A000625120017-6

PHOTO ANALYSIS REPORT

FORM 171

Approved For Release 1999/09/23 : CIA-RDP78-05867A000625120017-6

FORM 174 PREVIOUS EDITIONS

PHOTO ANALYSIS REPORT

PHOTO NO. DK2388 | FLIGHT LINE REFERENCE G143/16 | LATITUDE 36 N | LONGITUDE 123 25E

COUNTRY CHINA | PROVINCE WAC 2900

AREA NO	SUBJECT	SUBJECT	SUBJECT	SUBJECT	SUBJECT	SUBJECT	SUBJECT	SUBJECT
	3		10			15		20
NAN-FEN			V	I	L	L	A	G	E			N	R	
	25		30					35						40
NAN-FEN			M	I	N	E	S							
	45		50											

STATINTL

[redacted]

DATE IMPRINTED | TYPE | QUALITY | SCALE | REV. IMPRINTED | SUN ANGLE

JUNE 76

CLASSIFICATION OFFICIAL USE ONLY | CAPTIONED BY

Approved For Release 1999/09/23 : CIA-RDP78-05867A000625120017-6

FORM 174 PREVIOUS EDITIONS

PHOTO ANALYSIS REPORT

ILLEGIB
Approved For Release 1999/09/23 : CIA-RDP78-05867A000625120017-6

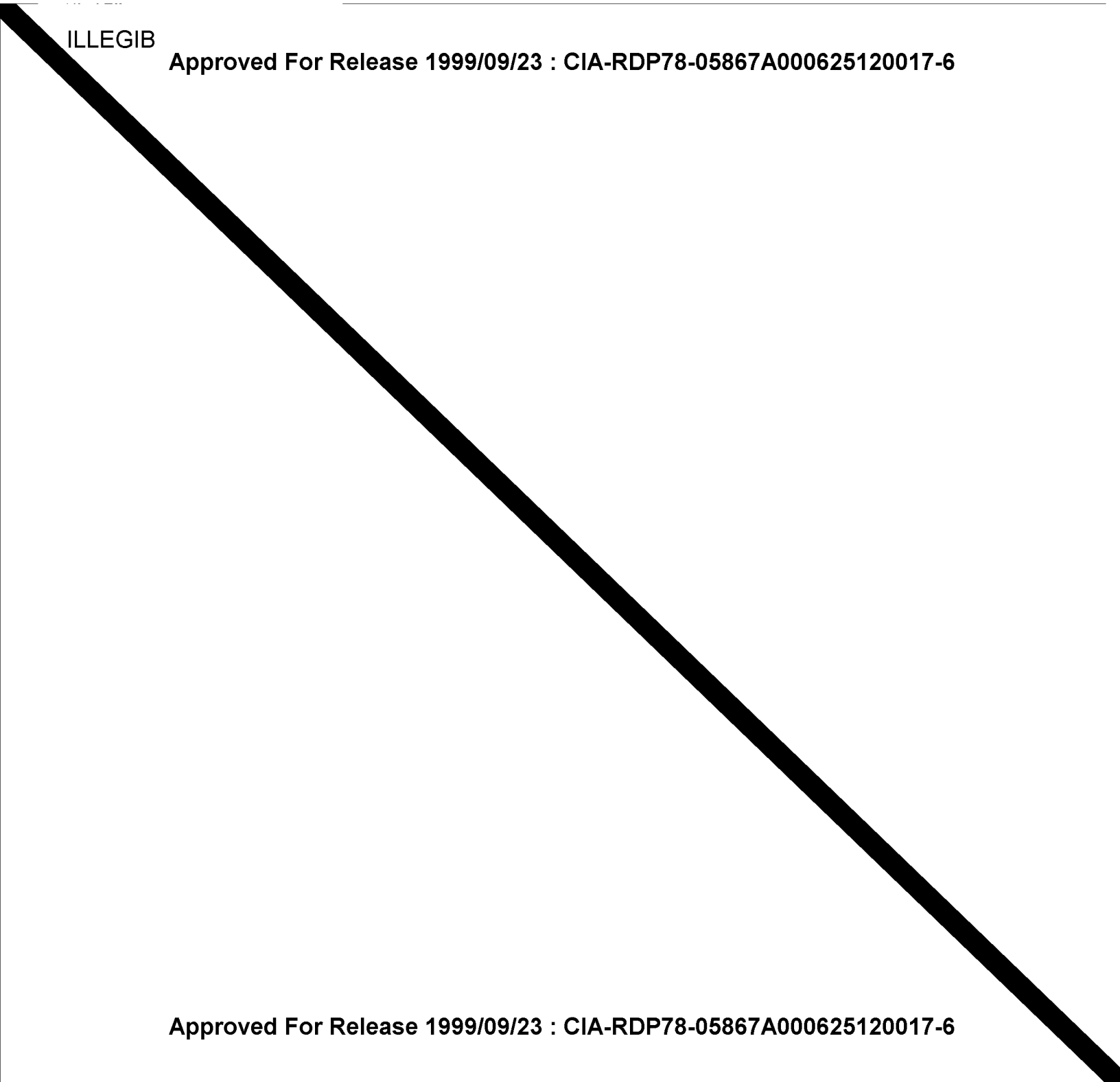

Approved For Release 1999/09/23 : CIA-RDP78-05867A000625120017-6

Approved For Release 1999/09/23 : CIA-RDP78-05867A000625120017-6

FORM 174

PHOTO NO. [redacted] | COVERAGE G-145 | LATITUDE [redacted] | LONGITUDE [redacted]

COUNTRY China | PROVINCE WAN 290

AREA NO | SUBJECT | SUBJECT | SUBJECT | SUBJECT | SUBJECT | SUBJECT | SUBJECT | SUBJECT

NAN-FEN | VILLAGE NR

NAN-FEN | MINES

STAT INTL

[redacted]

DATE OF PHOTO: JUNE 1 6 | TYPE | QUALITY | GLASS | NO OF CARDS

CLASSIFICATION: [redacted] ONLY

Approved For Release 1999/09/23 : CIA-RDP78-05867A000625120017-6

PHOTO ANALYSIS REPORT

FORM 174

Approved For Release 1999/09/23 : CIA-RDP78-05867A000625120017-6

PHOTO NO. | (W-E) | MAP REFERENCE | LATITUDE | LONGITUDE

COUNTRY: CHINA | PROVINCE: WAC 280D

AREA NO	SUBJECT	SUBJECT	SUBJECT	SUBJECT	SUBJECT	SUBJECT	SUBJECT	SUBJECT
NAN-FEN			VILLAGE		NR			
NAN-FEN			MINES					

FARM TRACTOR AT

6, 24

STATINTL

[redacted]

DATE OF PHOTO	TYPE	QUALITY	SCALE	NO OF CARDS
JUNE 76				

CLASSIFICATION: OFFICIAL USE ONLY

Approved For Release 1999/09/23 : CIA-RDP78-05867A000625120017-6

FORM 174 PHOTO ANALYSIS REPORT

ILLEGIB

Approved For Release 1999/09/23 : CIA-RDP78-05867A000625120017-6



Approved For Release 1999/09/23 : CIA-RDP78-05867A000625120017-6

Approved For Release 1999/09/23 : CIA-RDP78-05867A000625120017-6

ONLY

PHOTO ANALYSIS REPORT

FORM 174

LONGITUDE

COUNTRY

SUBJECT

STATINTL

CLASSIFICATION

Approved For Release 1999/09/23 : CIA-RDP78-05867A000625120017-6

PHOTO ANALYSIS REPORT

FORM 174

Approved For Release 1999/09/23 : CIA-RDP78-05867A000625120017-6

PHOTO NO. 14 | MAP REFERENCE | LATITUDE 44 26N | LONGITUDE 123 25E

COUNTRY CHINA | PROVINCE WAC 290 D

AREA NO.	SUBJECT	SUBJECT	SUBJECT	SUBJECT	SUBJECT	SUBJECT	SUBJECT	SUBJECT
MAN-FEN			VILLAGE		NR			
NAN-FEN			MINES					

STATINTL

DATE OF PHOTO: June 16 | TYPE | QUALITY | SCALE | NO. OF COPIES | CAPTIONED BY

CLASSIFICATION: OFFICIAL USE ONLY

Approved For Release 1999/09/23 : CIA-RDP78-05867A000625120017-6

PHOTO ANALYSIS REPORT

FORM 174 OBSOLETE PREVIOUS EDITIONS | LONGITUDE

LEGIB
Approved For Release 1999/09/23 : CIA-RDP78-05867A000625120017-6

Approved For Release 1999/09/23 : CIA-RDP78-05867A000625120017-6

Approved For Release 1999/09/23 : CIA-RDP78-05867A000625120017-6

CLASSIFICATION: OFFICIAL USE ONLY

PHOTO ANALYSIS REPORT

FORM 174

PHOTO NO.

TEST NO.

MAP REFERENCE

LATITUDE

LONGITUDE

COUNTRY

PROVINCE

AREA NO.

SUBJECT	SUBJECT	SUBJECT	SUBJECT	SUBJECT	SUBJECT	SUBJECT	SUBJECT
5		10			15		20
N		U	N	I	D	E	N	T	I	F	I	E	D
25		30					33						40
A	I	R	C	R	A	F	T						
45		50											

STATINTL

[redacted]

DATE OF PHOTO | TYPE | QUALITY | CLASS | NO. OF COPIES

CAPTIONED BY

Approved For Release 1999/09/23 : CIA-RDP78-05867A000625120017-6

CLASSIFICATION: OFFICIAL USE ONLY

PHOTO ANALYSIS REPORT

FORM 174

Approved For Release 1999/09/23 : CIA-RDP78-05867A000625120017-6

PHOTO NO. | MAP REFERENCE | LATITUDE | LONGITUDE

COUNTRY CHINA | PROVINCE

AREA NO. | SUBJECT | SUBJECT | SUBJECT | SUBJECT | SUBJECT | SUBJECT | SUBJECT | SUBJECT | SUBJECT

WAC 240 D

STATINTL

DATE OF PHOTO | TYPE | QUALITY | SCALE | PHOTOGRAPHED BY

CLASSIFICATION

Approved For Release 1999/09/23 : CIA-RDP78-05867A000625120017-6

OFFICIAL USE ONLY

PHOTO ANALYSIS REPORT

FORM 174

LATITUDE | LONGITUDE

Approved For Release 1999/09/23 : CIA-RDP78-05867A000625120017-6

PHOTO ANALYSIS REPORT

FORM 174

PHOTO NO. G/459 18 MAP REFERENCE LATITUDE 20 54N LONGITUDE 105 59E

COUNTRY NORTH VIETNAM PROVINCE 66C

AREA NO

SUBJECT 1 HANOI

SUBJECT 2 ELECTRIC

SUBJECT 3 AIRCRAFT

SUBJECT 4 ENGINE

SUBJECT 5 PREPARATORY WORKS

SUBJECT 6 MP 2 TYPE A NEW PLANT

SUBJECT 7 D.C. GENERATOR, PRODUCTION 1 THE PLANT IS

DATE OF PHOTO 21 Oct. TYPE QUALITY 8.21 YEARS DAY OF CARRIER

CLASSIFICATION

INTERPRETED BY

STATINTL

[redacted]

Approved For Release 1999/09/23 : CIA-RDP

PHOTO ANALYSIS REPO

FORM 174

Approved For Release 1999/09/23 : CIA-RDP78-05867A000625120017-6

PHOTO NO. | LOT NO. | MAP REFERENCE | LATITUDE | LONGITUDE

COUNTRY: INDONESIA | PROVINCE

AREA NO | SUBJECT

M O O R I N G   L A U N C H   P S C I

I I ,   G A T   1 4 . 4 8   U   S P E E D

O F   X   K N O T S

ILLEGIB

[redacted]

DATE OF PHOTO | TYPE | QUALITY | CLASS | NO. OF CARDS

CLASSIFICATION | CAPTIONED BY

Approved For Release 1999/09/23 : CIA-RDP78-

PHOTO ANALYSIS REPORT

Approved For Release 1999/09/23 : CIA-RDP78-05867A000625120017-6

PHOTO NO. | MAP REFERENCE | LATITUDE | LONGITUDE

COUNTRY: INDONESIA | PROVINCE

AREA NO | SUBJECT | SUBJECT | SUBJECT | SUBJECT | SUBJECT | SUBJECT | SUBJECT | SUBJECT | SUBJECT

SADA | NG | A[X]T O W 1 N 5 | S H I P

SGKT | 6 7 1 | 26.76, | SPEED

OF | 12 | KNOTS

ILLEGIB

[redacted]

30

DATE OF PHOTO | DATE | INTERVAL | SCALE | SQ. MI. OR AREA

CLASSIFICATION | CAPTION NOTES BY

Approved For Release 1999/09/23 : CIA-RDP

FORM 174 | PHOTO ANALYSIS REPORT

Approved For Release 1999/09/23 : CIA-RDP78-05867A000625120017-6

FORM 174 PREVIOUS EDITIONS

PHOTO ANALYSIS REPORT

PHOTO NO. | LOT NO. 64-72-76 | MAP REFERENCE | LATITUDE | LONGITUDE

COUNTRY: INDONESIA

PROVINCE

AREA NO.	SUBJECT	SUBJECT	SUBJECT	SUBJECT	SUBJECT	SUBJECT	SUBJECT	SUBJECT
PEKMIN	AIR	MINDA	15 IA	20 0
0	DW	25 I	PUS	30 HER	BAY	35 ARGE	40 B
EIN	G	45	TOK	50 E D	BY	A	PUSH

EK BOAT.

16.30

DATE OF PHOTO: prior to Oct. 1975 | TYPE | ALTITUDE | SCALE | NO. OF LARGE PRINTS | SUBJECT OF PHOTOGRAPH: Wonokromo Harbour 14-5

CLASSIFICATION: SECRET | EXPLOITED BY: C.E. | Oct. 76

Approved For Release 1999/09/23 : CIA-RDP78-05867A000625120017-6

Approved For Release 1999/09/23 : CIA-RDP78-05867A000625120017-6

PHOTO ANALYSIS REPORT

FORM 12-72 | 74

PHOTO NO. | LOT NO. | MAP REFERENCE | LATITUDE | LONGITUDE

COUNTRY: INDONESIA | PROVINCE

AREA NO.	SUBJECT	SUBJECT	SUBJECT	SUBJECT	SUBJECT	SUBJECT	SUBJECT	SUBJECT	SUBJECT
P E R M I N T O N I B A R G E A									
N O I L C O N T A I N E R I N T E									
G R A T O R C A W I C A R Y 2 4									
O I L C O N T A I N E R S F R O M									
6 0 K L.									

1630 2.13

DATE OF PHOTO | TYPE | QUALITY | CLASS | PAT. OR CARDS | SCALE OF PHOTOGRAPH

2 0 | | | | | 1:5

CLASSIFICATION | APPROVED BY

Approved For Release 1999/09/23 : CIA-RDP78-05867A000625120017-6

PHOTO ANALYSIS REPORT

FORM 12-72 | 74

Approved For Release 1999/09/23 : CIA-RDP78-05867A000625120017-6

PHOTO NO. | LOG NO. | MAP REFERENCE | LATITUDE 04 05 N | LONGITUDE 104 03 E

COUNTRY: INDONESIA | PROVINCE: X60 D

AREA NO | SUBJECT | SUBJECT | SUBJECT | SUBJECT | SUBJECT | SUBJECT | SUBJECT | SUBJECT

BATAM ISLAND
THE BATU AMPAR
ELECTRIC POWER
PLANT.

DATE OF PHOTO: Oct 76 | TYPE | QUALITY | YEARS | NO. OF EARLIER | SOURCE OF PHOTOGRAPH: Indonesian Embassy No. 5

CLASSIFICATION | CAPTIONED BY

Approved For Release 1999/09/23 : CIA-RDP78-05867A000625120017-6

PHOTO ANALYSIS REPORT

Approved For Release 1999/09/23 : CIA-RDP78-05867A000625120017-6

FORM 12-72 174 OBSOLETE PREVIOUS EDITIONS

PHOTO ANALYSIS REPORT

PHOTO NO.	LOT NO	MAP REFERENCE	LATITUDE	LONGITUDE
				03E

COUNTRY: INDONESIA — PROVINCE: 860D

AREA NO	SUBJECT	SUBJECT	SUBJECT	SUBJECT	SUBJECT	SUBJECT	SUBJECT	SUBJECT
	BATAM	ISLAND				STEEL		
	PLATE	PROCESSING	PLANT.					

7.10 — 9-6

DATE OF PHOTO	TYPE	QUALITY	CLASS	NO. OF CARDS	SOURCE OF PHOTOGRAPH
Early Oct 76					Wide Vision in Rt. 5

CLASSIFICATION

APPROVED BY

Approved For Release 1999/09/23 : CIA-RDP78-05867A000625120017-6

FORM 12-72 174 OBSOLETE PREVIOUS EDITIONS PHOTO ANALYSIS REPORT

Approved For Release 1999/09/23 : CIA-RDP78-05867A000625120017-6

PHOTO NO. | LOT NO. | MAP REFERENCE | LATITUDE | LONGITUDE

COUNTRY: INDONESIA | PROVINCE: 778A

AREA NO	SUBJECT	SUBJECT	SUBJECT	SUBJECT	SUBJECT	SUBJECT	SUBJECT	SUBJECT
BADAK		LIQUID		D	N	ITRO	G
EN G2	A	S	P	K	O	J	E	C	T	U	C.	

6.11.28 inside front cover

DATE OF PHOTO	TYPE	QUALITY	CLASS	NO. OF CARDS	SOURCE OF PHOTOGRAPH
Aug 76 Oct					Warta Pertamina No. 5

CLASSIFICATION

Approved For Release 1999/09/23 : CIA-RDP78-05867A000625120017-6

FORM 12-72 174 PREVIOUS EDITIONS

PHOTO ANALYSIS REPORT

Approved For Release 1999/09/23 : CIA-RDP78-05867A000625120017-6

ILLEGIB

Approved For Release 1999/09/23 : CIA-RDP78-05867A000625120017-6

CLASSIFICATION 000

PHOTO ANALYSIS REPORT

Approved For Release 1999/09/23 : CIA-RDP78-05867A000625120001 7-6

FORM 12-72 174 OBSOLETE PREVIOUS EDITIONS

PHOTO NO. | LOT NO | FLIGHT REFERENCE | LATITUDE | LONGITUDE

COUNTRY USSR | PROVINCE

AREA NO	SUBJECT	SUBJECT	SUBJECT	SUBJECT	SUBJECT	SUBJECT	SUBJECT	SUBJECT
N								

LEFT REAR

DATE OF PHOTO | TYPE | QUALITY | CLASS | DAY OR CAMERA | SCALE

20 74

STATINTL

[redacted]

CLASSIFICATION 000 | CAPTIONED BY

Approved For Release 1999/09/23 : CIA-RDP78-05867A000625120001 7-6

FORM 12-72 174 OBSOLETE PREVIOUS EDITIONS

PHOTO ANALYSIS REPORT

Approved For Release 1999/09/23 : CIA-RDP78-05867A000625120017-6

PHOTO ANALYSIS REPORT

FORM 174 OBSOLETE PREVIOUS EDITIONS

PHOTO NO. | MAP REFERENCE | LATITUDE | LONGITUDE

COUNTRY USSR

AREA NO | PROVINCE

SUBJECT	SUBJECT	SUBJECT	SUBJECT	SUBJECT	SUBJECT	SUBJECT	SUBJECT
M - 15	AGRICULTURAL						
RIGHT		WING					

2024

STATINTL

[redacted]

DATE OF PHOTO	TYPE	QUALITY	CLASS	NO OF CARDS	SOURCE
July 76					

Approved For Release 1999/09/23 : CIA-RDP78-

CLASSIFICATION: OUO

PHOTO ANALYSIS REPORT

LEGIB
Approved For Release 1999/09/23 : CIA-RDP78-05867A000625120017-6

Approved For Release 1999/09/23 : CIA-RDP78-05867A000625120017-6

Approved For Release 1999/09/23 : CIA-RDP78-05867A000625120017-6

FORM 12-72 174 OBSOLETE PREVIOUS EDITIONS

PHOTO ANALYSIS REPORT

PHOTO NO.

LOT NO.

MAP REFERENCE

EDITION

COUNTRY

PROVINCE

AREA NO	SUBJECT	SUBJECT	SUBJECT	SUBJECT	SUBJECT	SUBJECT	SUBJECT	SUBJECT
	ENGINE INLET AREA							

STATINTL

[redacted]

DATE OF PHOTO | TYPE | QUALITY | CLASS | DAY OR CAMERA | SOURCE

CLASSIFICATION

CAPTION KEY BY

Approved For Release 1999/09/23 : CIA-RDP78-05867A000625120017-6

FORM 12-72 174 OBSOLETE PREVIOUS EDITIONS

PHOTO ANALYSIS REPORT

Approved For Release 1999/09/23 : CIA-RDP78-05867A000625120017-6

PHOTO NO. | LOT NO | MAP REFERENCE | LATITUDE | LONGITUDE

COUNTRY

AREA NO | SUBJECT | SUBJECT | SUBJECT | SUBJECT | SUBJECT | SUBJECT | SUBJECT | SUBJECT

M I G A C O C K P I T

DATE OF PHOTO | TYPE | QUALITY | CLASS | NAT OF CARDS | SOURCE

CLASSIFICATION

CAPTIONED BY

STATINTL

[redacted]

Approved For Release 1999/09/23 : CIA-RDP78-05867A000625120017-6

FORM 12-72 174 OBSOLETE PREVIOUS EDITIONS

PHOTO ANALYSIS REPORT

PHOTO NO. | LOT NO | MAP REFERENCE | LATITUDE | LONGITUDE

Approved For Release 1999/09/23 : CIA-RDP78-05867A000625120017-6

PHOTO ANALYSIS REPORT

PHOTO NO.	LOT NO.	MAP REFERENCE	LATITUDE	LONGITUDE

COUNTRY: USSR

PROVINCE:

AREA NO	SUBJECT	SUBJECT	SUBJECT	SUBJECT	SUBJECT	SUBJECT	SUBJECT	SUBJECT
M-15	AIRFIELD				TORAL			AIRFIELD
WHEELWELL								

STATINTL

[redacted]

DATE OF PHOTO	TYPE	QUALITY	SCALE	PART OF AREA	REVIEWED BY
5 Aug 76					

CLASSIFICATION: SECRET

CAPTIONED BY:

Approved For Release 1999/09/23 : CIA-RDP78-05867A000625120017-6

FORM 12-78 174 OBSOLETE PREVIOUS EDITIONS

PHOTO ANALYSIS REPORT

PHOTO ANALYSIS REPORT

Approved For Release 1999/09/23 : CIA-RDP78-05867A000625120017-6

COUNTRY USSR

AREA NO	SUBJECT	SUBJECT	SUBJECT	SUBJECT	SUBJECT	SUBJECT	SUBJECT	SUBJECT
M-15	AGRICULTURAL AIC							
LEFT	BIDE			VIEW				

STATINTL

[redacted]

DATE OF PHOTO: July 16

CLASSIFICATION: SECRET

Approved For Release 1999/09/23 : CIA-RDP78-05867A000625120017-6

PHOTO ANALYSIS REPORT

FORM 174 OBSOLETE PREVIOUS EDITIONS

PHOTO ANALYSIS REPORT

Approved For Release 1999/09/23 : CIA-RDP78-05867A000625120017-6

PHOTO NO.

COUNTRY

PROVINCE

AREA (sq)

SUBJECT

INSTRUMENT PANEL

STATINTL

[redacted]

DATE (of Photo)

TYPE

QUALITY

SCALE

CLASSIFICATION

APPROVED BY

Approved For Release 1999/09/23 : CIA-RDP78-05867A000625120017-6

FORM 174 OBSOLETE PREVIOUS EDITIONS

PHOTO ANALYSIS REPORT

LEGIB
Approved For Release 1999/09/23 : CIA-RDP78-05867A000625120017-6

Approved For Release 1999/09/23 : CIA-RDP78-05867A000625120017-6